

Interactive Metro Map for Moscow and St.-Petersburg

Nikita Karpinsky, Evgeny Linsky
and Alexander Malakhov

State University of Aerospace Instrumentation
(SUAI lab)

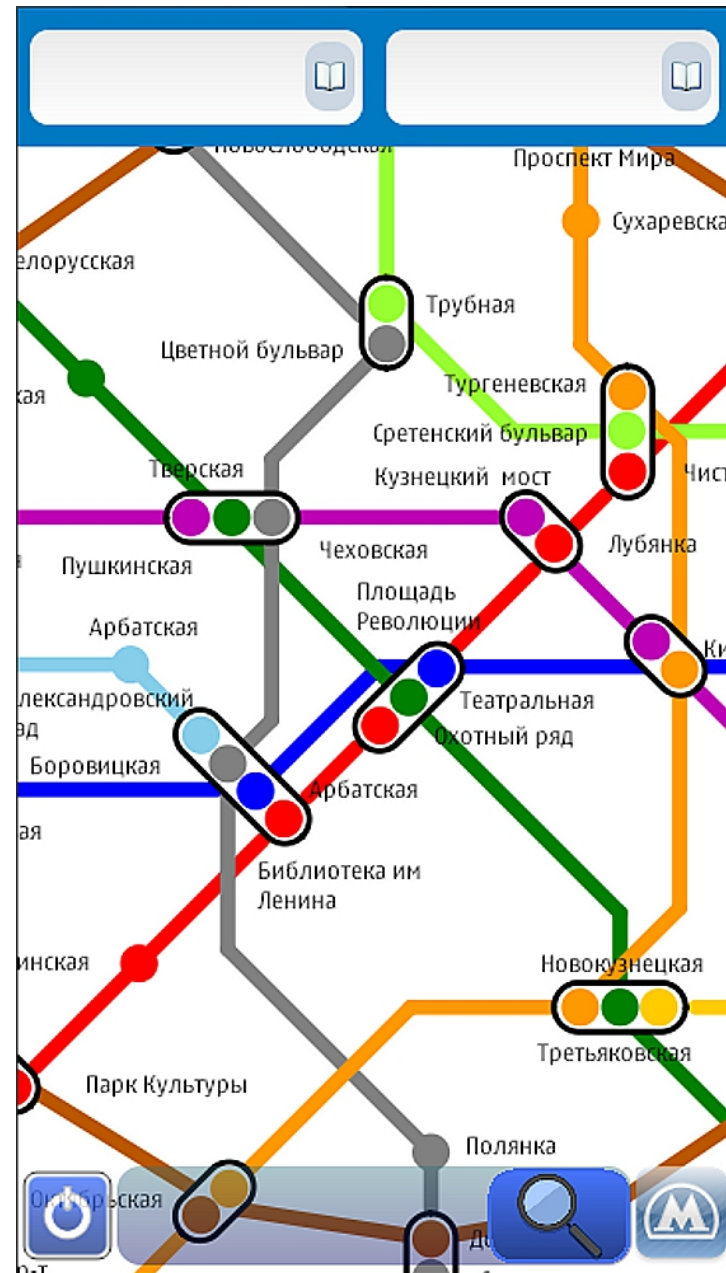
St.-Petersburg map



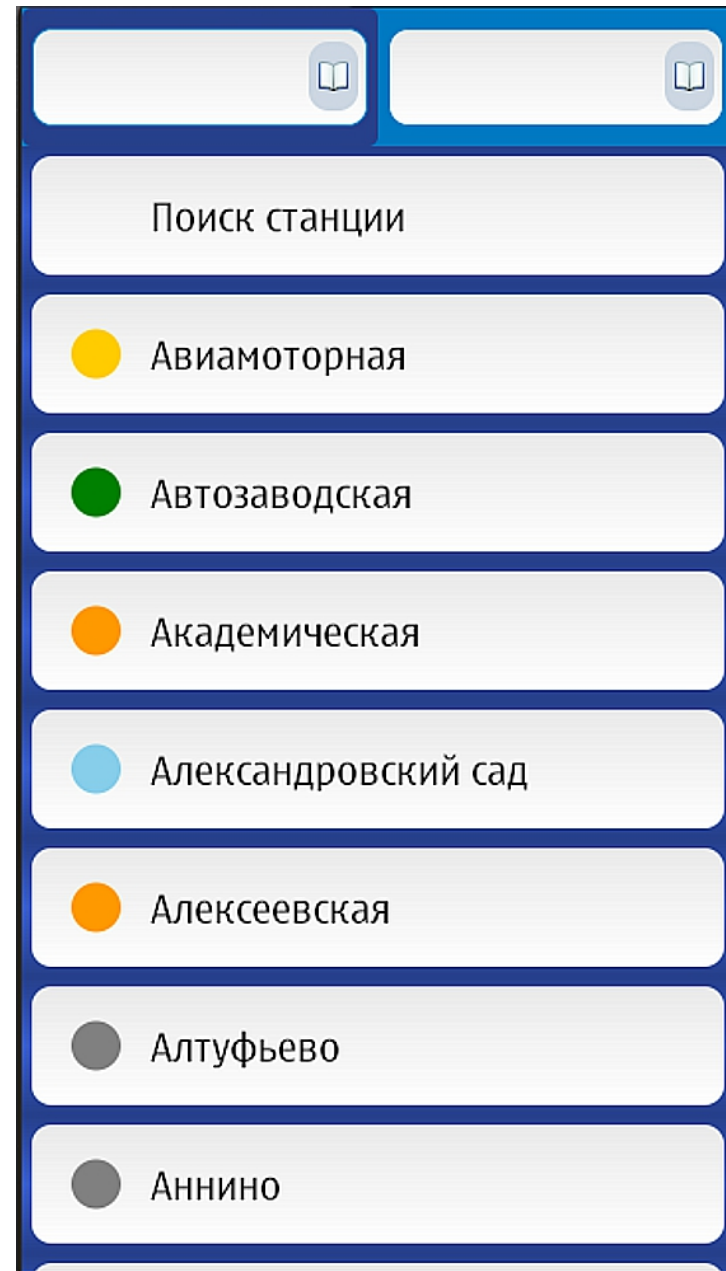
Moscow map



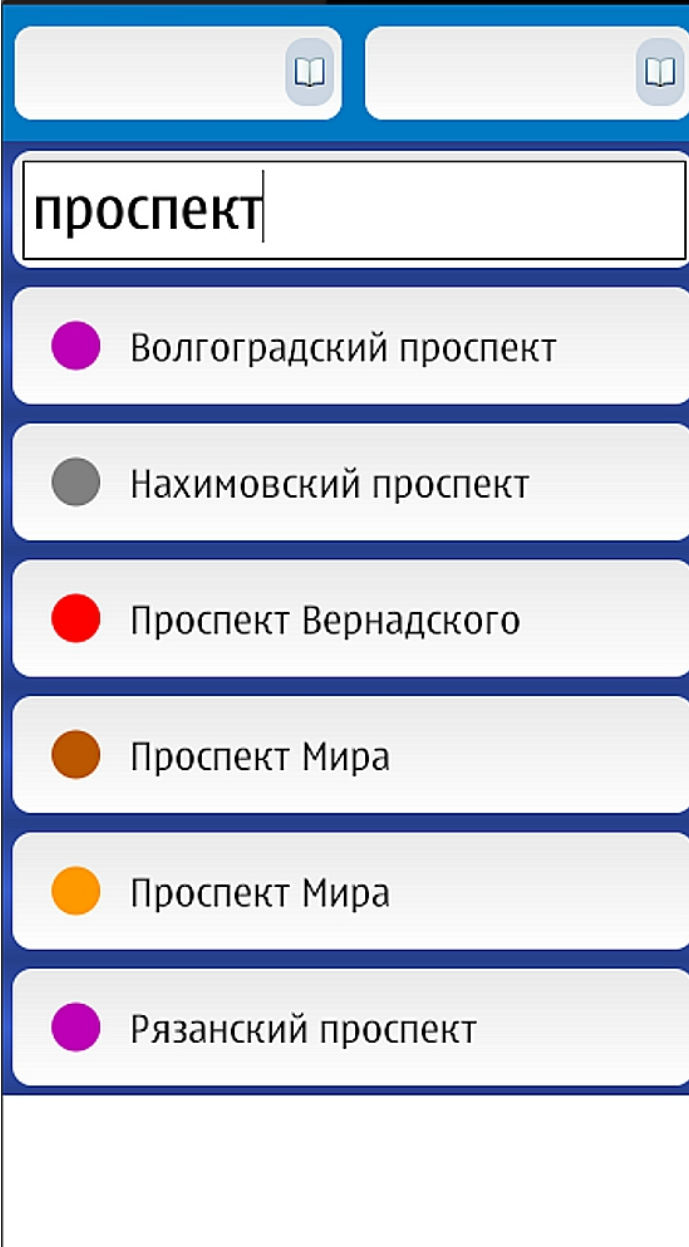
Zoomed Moscow map



Choosing station from list



Searching for station

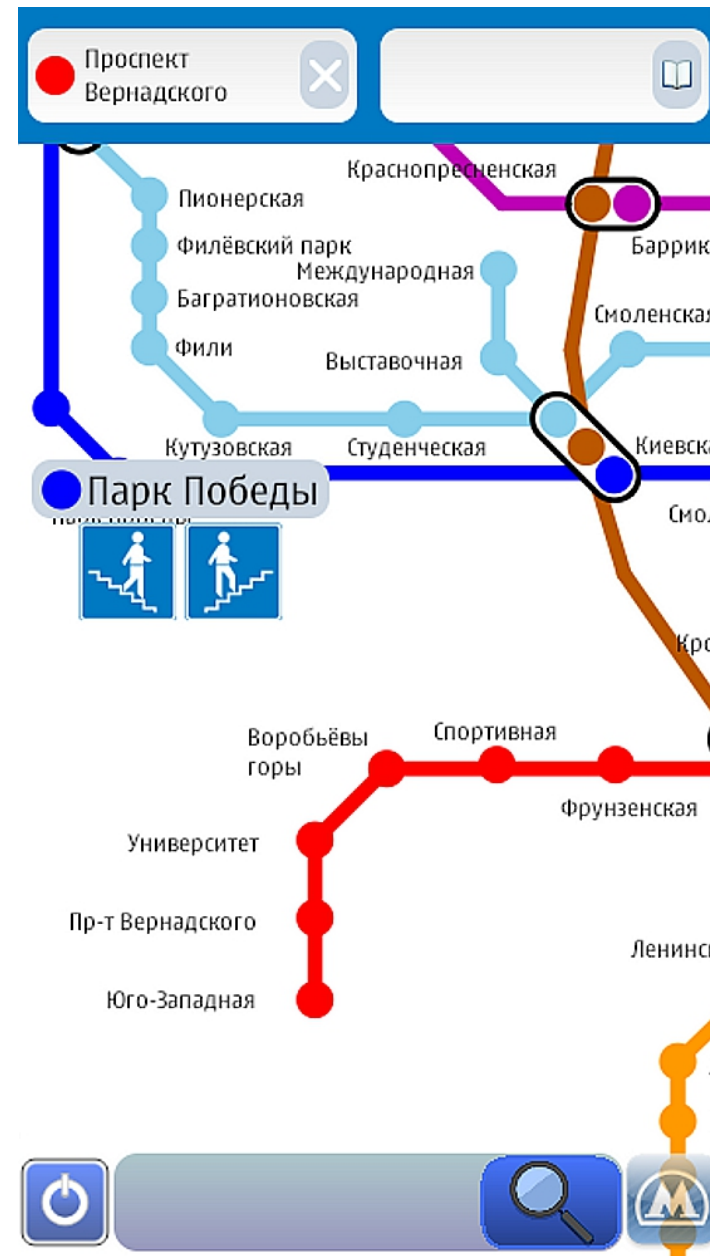


The image shows a mobile application interface for searching stations. At the top, there are two search input fields, each with a book icon. The first input field contains the text "проспект". Below the input field is a list of search results, each represented by a colored circle followed by the station name:

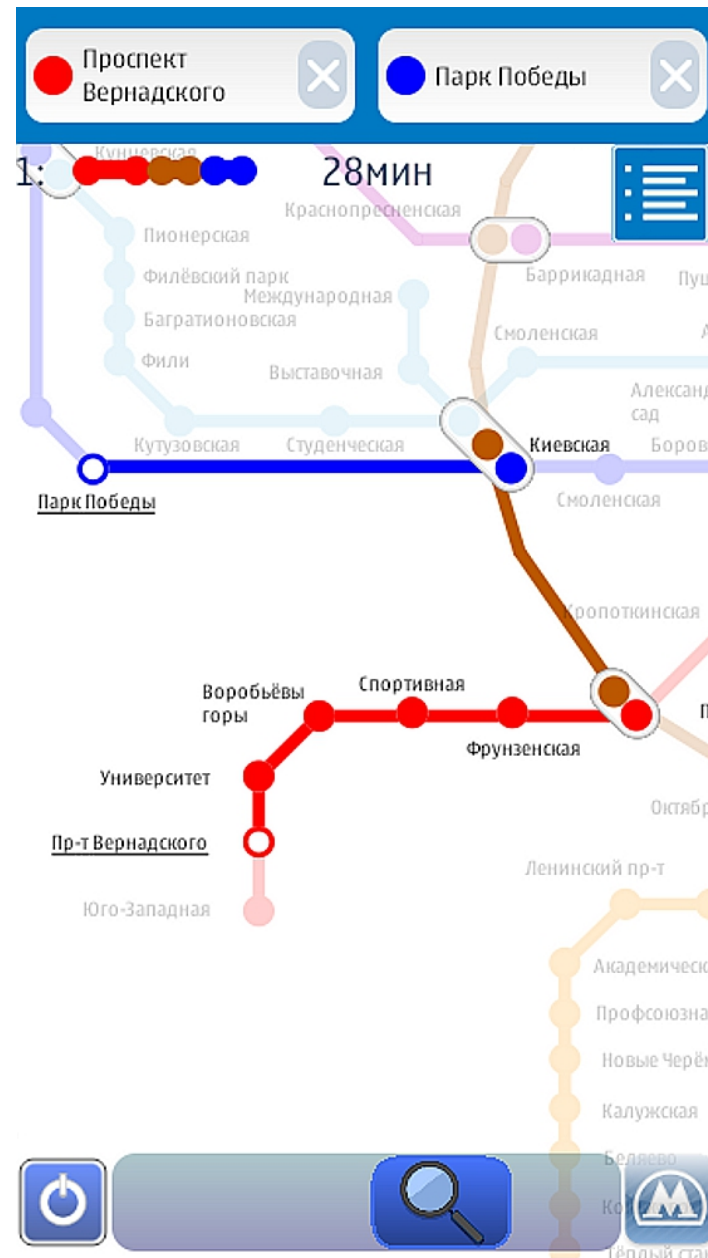
- Волгоградский проспект (purple circle)
- Нахимовский проспект (grey circle)
- Проспект Вернадского (red circle)
- Проспект Мира (brown circle)
- Проспект Мира (orange circle)
- Рязанский проспект (purple circle)

At the bottom of the interface is a white rectangular area, likely a placeholder for a map or additional information.

Choosing station from map



Route between two chosen stations



Switching routes



List of stations in the route

Проспект Вернадского		Парк Победы	
Общее время: 30 мин			
●	Проспект Вернадского		11:44
●	Университет		11:47
●	Воробьёвы горы		11:50
●	Спортивная		11:53
●	Фрунзенская		11:55
●	Парк Культуры		11:58
●	Кропоткинская		12:00
●	Библиотека им Ленина		12:02
●	Арбатская		12:06
●	Смоленская		12:08
●	Киевская		12:10
●	Парк Победы		12:14

Назад к карте